

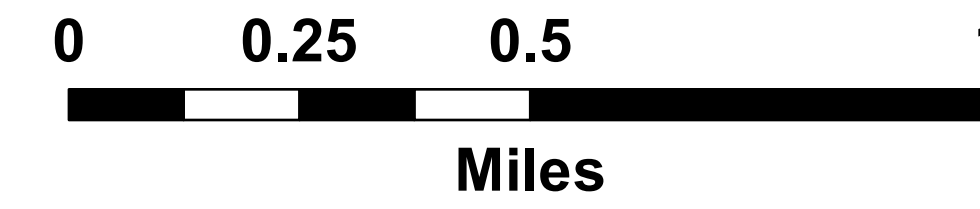


Canton Township

Road Jurisdictions 2018

1:13,200
1 inch = 1,100 feet



Map Legend

Street Centerlines Jurisdiction

- County
- Township
- Private
- State/Federal

Facilities

Type

- School
- Medical
- Police
- Fire
- Municipal
- Railroads
- Section Lines
- Township Boundary

Road Jurisdiction Statistics:	
County	253.38 mi. / 61.38%
Township	1.34 mi. / 0.33%
Private	124.45 mi. / 30.15%
State	33.70 mi. / 8.14%
Total	412.87 mi. / 100%

Notes

General:
This map document is a two dimensional representation of the Road Jurisdictions for Canton Township, MI.

Proprietary Information:
All information on this document is proprietary and may not be sold or resold except in accordance with a sublicense agreement with Canton Township, MI.

Intended Purpose:
The intended purpose is to display thematic data stored in the geographic information system (GIS) database and is intended for use in work related activities for Township staff.

Update Process:
Data update and maintenance is done on a regular basis for all GIS data maintained by the Township. Primary data entry is done through heads-up digitizing, and global positioning system (GPS) field collection of data is used to verify data when possible, and where required.

Disclaimer/Terms of Use

Responsibility of Use:
Information shown on this map is for reference purposes only and information is subject to change. Canton Township makes no claims as to the level of accuracy in all areas, and therefore Canton Township assumes no liability either for errors, omissions, or inaccuracies in the information provided regardless of the cause of such or for any decision made, action taken, or action not taken by the user in reliance upon any maps or information provided herein.

Users Should Confirm Information: All users of this map must understand that they should confirm any information with the primary source of that information.

Accuracy Level:
The accuracy of the data collected and displayed on this map may be more accurate, or less accurate, in certain areas based on the availability of source material; and/or the ability to convert the source data for use in digitizing; and/or whether information has been entered based on verifiable data sources; and/or whether data for a specific area has been addressed in the data update process.

